

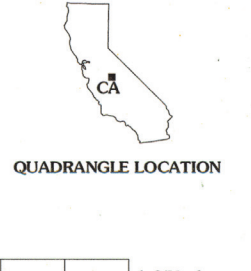
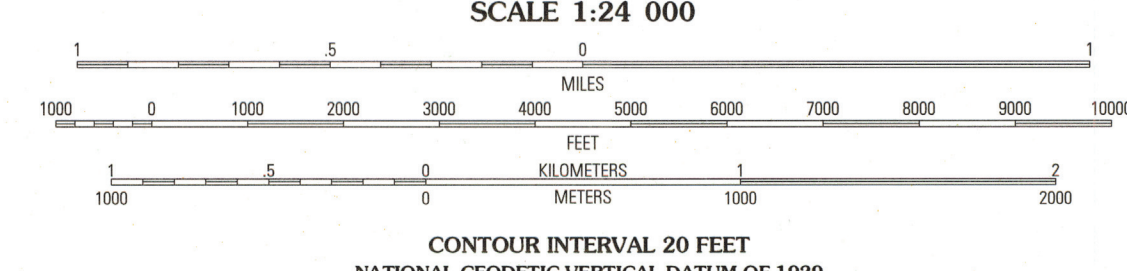
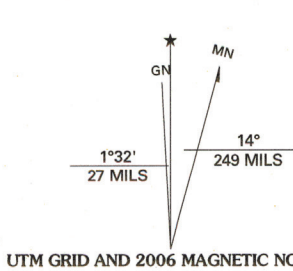
Produced by the United States Geological Survey 1981  
Revision by USDA Forest Service 2004

Topography compiled 1963. Planimetry derived from imagery taken 1998 and other sources. Public Land Survey System and survey control current as of 2005. Boundaries current as of 2005

North American Datum of 1983 (NAD 83). Projection and 1 000-meter grid: Universal Transverse Mercator, zone 11  
10 000-foot ticks: California Coordinate System (zones III and IV)

North American Datum of 1927 (NAD 27) is shown by dashed corner ticks  
The values of the shift between NAD 83 and NAD 27 for 7.5-minute intersections are obtainable from National Geodetic Survey NADCON software

Non-National Forest System lands within the National Forest  
Inholdings may exist in other National or State reservations  
This map is not a legal document. Public lands are subject to change and leasing, and may have access restrictions; check with appropriate offices  
Obtain permission before entering private lands



**HIGHWAYS AND ROADS**

|  |                          |                                |                        |
|--|--------------------------|--------------------------------|------------------------|
| Interstate.....  | (Red shield with number) | Primary highway.....           | (Red line)             |
| U.S. ....  | (Red shield with number) | Secondary highway.....         | (Red line with dashes) |
| State.....   | (Red shield with number) | Light-duty road.....           | (Red line with dots)   |
| County.....  | (Red shield with number) | Composition: Unspecified.....  | (Red line with dashes) |
| National Forest, suitable for passenger cars.....          | (Red shield with number) | Paved.....                     | (Red line with dots)   |
| National Forest, suitable for high clearance vehicles..... | (Red shield with number) | Gravel.....                    | (Red line with dots)   |
| National Forest Trail.....                                 | (Red shield with number) | Dirt.....                      | (Red line with dots)   |
|  |                          | Unimproved: 4 wheel drive..... | (Red line with dots)   |
|  |                          | Trail.....                     | (Red line with dots)   |
|  |                          | Gate; Barrier.....             | (Red line with dots)   |

**ADJOINING 7.5 QUADRANGLES**

|   |   |   |                       |
|---|---|---|-----------------------|
| 1 | 2 | 3 | 1 O'Neals             |
| 4 | 5 | 6 | 2 North Fork          |
| 6 | 7 | 8 | 3 Caswell Point       |
|   |   |   | 4 Millerton Lake West |
|   |   |   | 5 Auberry             |
|   |   |   | 6 Prather             |
|   |   |   | 7 Academy             |
|   |   |   | 8 Humphreys Station   |

**MILLERTON LAKE EAST, CA 2004**  
37119-A5-TF-024  
NGA 2058 II SE-SERIES V895

